

In October 2021, we held two community engagement meetings for the Flood Control District's Crenshaw Stormwater Detention Basin and the City of Houston's Arlington Heights projects in the Sims Bayou watershed and the Cedar Bayou Tributaries Q134-00-00 and Q134-01-00 Channel Conveyance Improvements.

While we continue to engage with the community, we also are making construction progress on several flood risk reduction projects across the county. One great example is the White Oak Bayou Federal Project. The White Oak Bayou Federal Flood Damage Reduction Project is a multi-year, \$124 million project that will substantially reduce flooding risks along White Oak Bayou. Many of these projects have been completed and the final two segments of the project are underway. The segment along White Oak Bayou from Hollister Street to F.M. 1960 is expected to be complete in winter 2021/2022. The segment from Cole Creek to Hollister is expected to be complete in spring 2022. Upon completion, the Flood Control District estimates that approximately 1,300 structures will see a flood reduction benefit.

Phase I of the Lauder Stormwater Detention Basin in the mid-reach of Greens Bayou, which is designed to be a wet-bottom stormwater detention basin with a permanent pool, and features designed to improve stormwater quality, is nearly complete. Once complete, Phase I will hold almost 192 million gallons of stormwater that might otherwise flood homes and businesses. The basin is part of the comprehensive flood risk reduction plan for the mid-reach stretch of Greens Bayou.

As we continue to forge ahead on new projects and complete multi-phase projects, we continue to be optimistic about future flood resiliency in Harris County.

Construction Contracts Awarded

Last Month – Count

0

Last Month – Amount

\$0

Total – Count

42

Total – Amount

\$354M

Agreements Awarded

Last Month – Count

13

Last Month – Amount

\$18.8M

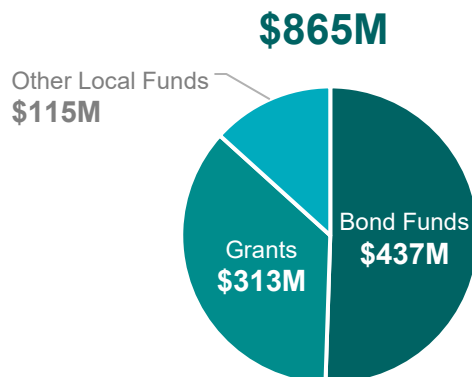
Total – Count

400

Total – Amount

\$295M

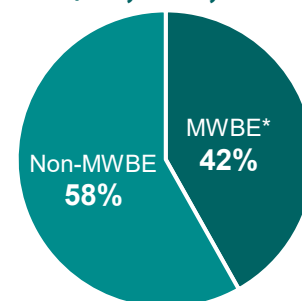
Total Spending through Sept 2021



Professional Services Invoices Paid

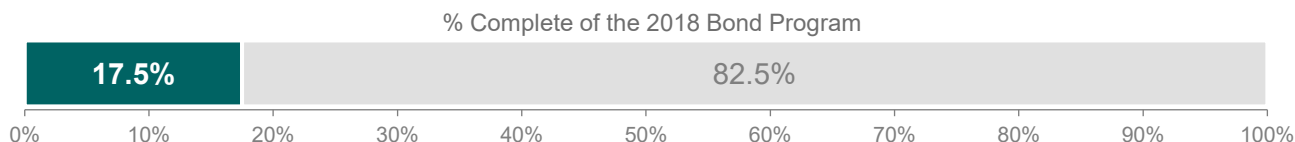
Total Invoiced – 10/1/2021 to 10/31/2021

\$ 2,137,432



*Minority- and/or Women Owned Business Enterprises (MWBE)

Overall Progress



Key Performance Indicators*

CPI
1.46

SPI
1.00

**CPI is Cost Performance Index and SPI is Schedule Performance Index. Closest to 1 is the best, with anything above or below that as indicators for trending. For CPI, anything above a 1 indicates a trend of being under budget and under 1 over budget. For SPI, anything above 1 indicates ahead of schedule and under 1 behind schedule.*

Home Buyouts

Home Buyouts in Progress

Home Buyouts Completed
*Includes CSD Mandatory Buyouts*Buyouts Funding Secured
– TotalBuyouts Funding Secured –
Spent to Date**616****673****\$516M****\$137.5M**

Projects Changing Lifecycle Stages

Project ID	Project Name	Stage Starting	Stage Ending
P118-08-00-E001	P118-08-00 Conveyance and Detention Improvements	Preliminary Eng.	Feasibility
P118-27-00-E001	P118-27-00 Conveyance and Detention Improvements	Preliminary Eng.	Feasibility
B500-04-00-E004	Optimization of Redbluff Regional Storm Water Detention Basin	Preliminary Eng.	Project Initiation
A104-12-01-Y001	Bayside Terrace Subdivision Drainage Improvements	Design	Project Initiation
G104-00-00-E002	Deer Park Gardens Subdivision Drainage Improvement	Construction	Design
D100-00-00-B027	Brays Bayou Federal Flood Control Project Stella Link Bridge Extension and Ardmore Bridge Replacement n Brays Bayou Discrete Segment 109A	Turnover & Startup	Construction
Z100-00-00-X309	Barker Reservoir Sediment Removal Program, Pkg 1	Turnover & Startup	Construction

In the News

The following represent construction notices distributed by the Harris County Flood Control District in October 2021. To view more information, log on to [hcfcd.org](https://www.hcfcd.org) and visit the "Latest News" section.

Update for Mud Gully Project - Scarsdale Rd. Bridge Closure

Effective at 10 a.m. on Wednesday, October 6, 2021, the Scarsdale Boulevard bridge will be closed to traffic in both directions for channel conveyance improvements work occurring under the bridge as part of Bond Project C-03, the Mud Gully Channel Conveyance Improvements project.

For the duration of the closure, motorists will be routed to either Sagedowne Lane or Astoria Boulevard. The traffic signals at the intersection of Beamer Road and Scarsdale Boulevard will maintain regular green-yellow-red operations on the open approaches. To prevent confusion at the intersection, the traffic signals for the closed lanes will be covered.

Project ID: A120-00-00-C003
Precinct: 1

Project Web Page:
www.hcfcd.org/Mud-Gully

The bridge is expected to reopen in early spring 2022, barring no unforeseen circumstances, such as inclement weather. The Flood Control District appreciates your patience and understanding with these construction inconveniences for this project in your area. For more information on the project & the traffic control plan, visit hcfcd.org/Mud-Gully.

Construction Update for Drainage Repairs in Cypress Creek Watershed

In Fall 2021, the Flood Control District will begin construction in your area on a maintenance project that will address erosion issues along HCFCD Unit# K140-00-00 from Louetta Road to HCFCD Unit# K140-02-00 for approximately 4,840 linear feet and HCFCD Unit# K140-02-00 at the K140-00-00 confluence to 500 linear feet upstream.

Construction equipment will access the work area via Louetta Road, Cane Creek Drive, Rogers Road, and Charter Ridge Drive. Motorists are urged to be alert to truck traffic when passing near construction access points and along truck routes. Additionally, temporary trail closures along the channel will occur during construction. The Flood Control District appreciates your patience through the duration of this project. More information may be available on the Flood Control District's website, www.hcfcd.org/maintenance. Should you have any questions or comments, please visit www.hcfcd.org/contact-us.

Project Name: K140-00-00-X020 and K140-02-00-X003 repairs

Package ID: Z100-00-00-X280

Project ID: K140-00-00-X020 and K140-02-00-X003

Precinct: 4

Contractor: LECON

Contract Amount: Approx. \$1million

Construction Start: Fall 2021

Construction Duration: Approx. 210 days

Project Web Page:

www.hcfcd.org/contact-us

White Oak Bayou Federal Project Construction Update

Progress continues on the White Oak Bayou Federal Project. The White Oak Bayou Federal Flood Damage Reduction Project is a multi-year, \$124 million project that will substantially reduce flooding risks along White Oak Bayou.

The White Oak Bayou Federal Flood Damage Reduction Project includes:

- Construction of approximately 15.4 miles of channel conveyance improvements along White Oak Bayou from Cole Creek near West Tidwell Road to F.M. 1960;
- Excavation of six stormwater detention basins to hold almost one billion gallons of stormwater;
- Construction of the Jersey Village Bypass Channel (HCFCD Unit E200-00-00), which carries approximately 30 percent of White Oak Bayou flows around the City of Jersey Village during heavy rains.

Many of these projects have been completed and the final two segments of the project are underway. The segment along White Oak Bayou from Hollister Street to F.M. 1960 is expected to be complete in winter 2021/2022. The segment from Cole Creek to Hollister is expected to be complete in spring 2022.

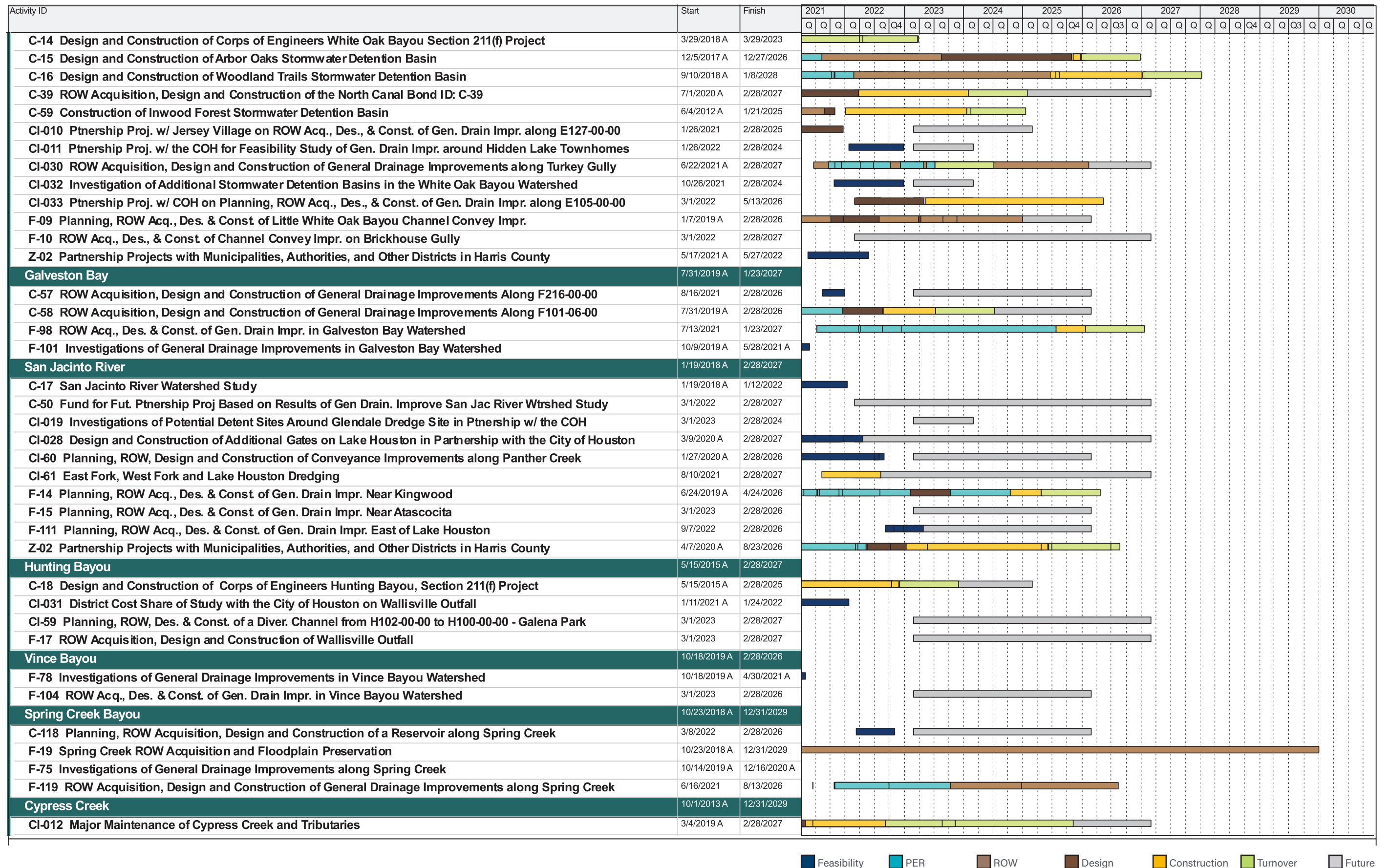
Precinct: 1& 4

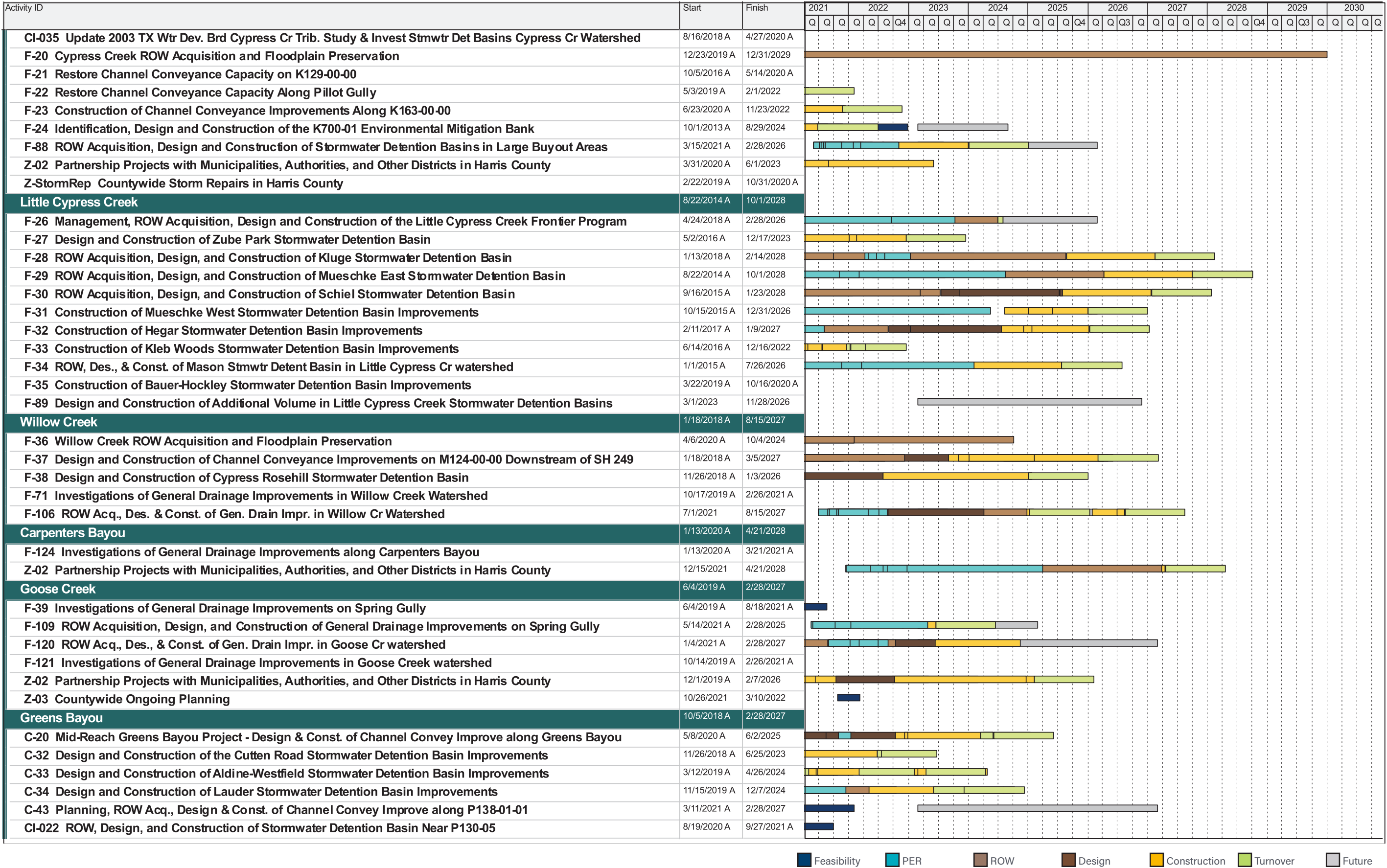
Project Web Page: www.hcfcd.org/C-14

2018 Bond Program Master Schedule

Activity ID	Start	Finish	2021	2022				2023				2024				2025				2026				2027				2028				2029				2030			
			Q	Q	Q	Q	Q	Q	Q4	Q	Q	Q	Q	Q	Q	Q	Q	Q	Q	Q	Q4	Q	Q	Q3	Q	Q	Q	Q	Q	Q	Q	Q	Q	Q	Q	Q			
Clear Creek			5/16/2016 A	12/28/2028																																			
C-03 ROW Acq., Design & Const. of Corps of Engineers Clear Cr Federal Flood Risk Management Project	6/6/2019 A	12/28/2028																																					
C-05 Const. of S. Belt Stmwtr Detent Basin Along Beamer Rd & Dagg Rd Stmwtr Detent Basin on Clear Cr	11/16/2018 A	7/14/2023																																					
CI-001 Rehabilitation of the Clear Creek channel to Restore Channel Conveyance Capacity	1/1/2019 A	2/28/2027																																					
CI-003 Rehabilitation of the A214-00-00 channel to Restore Channel Conveyance Capacity	3/1/2023	8/29/2024																																					
CI-013 Restore Channel Conveyance Capacity on A104-00-00	3/1/2023	2/28/2025																																					
CI-039 Partnership Project with Nassau Bay to Reduce the Risk of Flooding	2/18/2019 A	2/26/2019 A																																					
CI-62 Construction of Stormwater Detention Basins Near FM 528 and Dixie Farm Road in Friendswood	12/1/2018 A	2/27/2026																																					
F-01 ROW Acquisition, Design, and Construction of Channel Conveyance Improvements on A135-00-00	5/11/2020 A	8/10/2023																																					
F-02 ROW Acquisition, Design and Construction of Hughes Stormwater Detention Basin on Clear Creek	5/16/2016 A	8/30/2024																																					
F-76 Identification, Design and Construction of the A700-01 Environmental Mitigation Bank	12/4/2018 A	11/19/2026																																					
Z-02 Partnership Projects with Municipalities, Authorities, and Other Districts in Harris County	7/1/2019 A	1/30/2024																																					
Armand Bayou			12/3/2018 A	5/16/2027																																			
C-06 ROW Acquisition, Design and Construction of B112-00-00 and Tributaries Conveyance Improvements	11/15/2019 A	1/13/2024																																					
C-07 Design and Construction of the B509-03-00 and B509-04-00 Stormwater Detention Basins	12/15/2020 A	8/29/2025																																					
C-44 Armand Bayou ROW Acquisition and Floodplain Preservation	3/1/2023	8/29/2025																																					
CI-023 ROW, Design and Construction of Conveyance Improvements along Horsepen Bayou	12/3/2018 A	1/27/2024																																					
F-72 Design and Construction of the Baywood Stormwater Detention Basin	1/21/2019 A	1/13/2024																																					
F-96 Investigations of General Drainage Improvements in Armand Bayou Watershed	10/8/2019 A	4/30/2021 A																																					
F-99 ROW, Design and Construction of Conveyance Improvements along Armand Bayou	10/1/2021	5/16/2027																																					
Z-02 Partnership Projects with Municipalities, Authorities, and Other Districts in Harris County	5/29/2020 A	11/14/2023																																					
Sims Bayou			5/18/2018 A	12/7/2027																																			
C-08 ROW Acq., Design, & Const. of Stmwtr Detent Basin & Channel Convey Improve along Salt Water Ditch	3/30/2020 A	2/28/2026																																					
C-09 ROW Acq., Design, & Const. of S. Post Oak Stmwtr Detent Basin & Channel Convey Improve C147-00-00	5/18/2018 A	4/22/2027																																					
C-10 Design and Construction of South Shaver Stormwater Detention Basin	1/31/2020 A	8/29/2025																																					
CI-027 Planning, ROW Acq., Des., & Const. of Impr. for the Tributaries of C106-00-00	3/1/2023	8/29/2024																																					
CI-029 Restore Channel Conveyance Capacity Along C102-00-00	7/27/2022	2/28/2026																																					
CI-037 Restore Channel Conveyance Capacity Along C146-00-00	3/1/2022	2/28/2026																																					
F-92 Planning, ROW Acquisition, Design and Construction Along C116-00-00	10/16/2020 A	2/28/2026																																					
F-93 Planning, ROW Acquisition, Design and Construction Along C124-00-00	6/1/2021	2/28/2026																																					
F-94 Planning, ROW Acquisition, Design and Construction Along C143-00-00	2/26/2021 A	2/28/2026																																					
F-95 Planning, ROW Acquisition, Design and Construction Along C144-00-00	4/1/2020 A	12/7/2027																																					
Brays Bayou			5/31/2002 A	8/26/2044																																			
C-11 Design and Construction of Project Brays Corps of Engineers Section 211(f) Project	5/31/2002 A	6/16/2023																																					
C-12 ROW, Design and Construction of Conveyance Improvements along Poor Farm Ditch	3/1/2023	2/28/2026																																					
C-13 Planning, ROW, Design and Construction of Conveyance Improvements along Bintliff Ditch	11/5/2019 A	2/28/2026																																					
CI-025 Investigation of Additional Stomwwater Detention Basins in the Brays Bayou Watershed	3/1/2023	2/29/2024																																					
CI-034 Investigation of Channel Improvements Upstream of Fondren Road on Brays Bayou	8/2/2021 A	2/28/2024																																					
CI-038 Restore Channel Conveyance Capacity Along D115-00-00	3/1/2022	2/28/2026																																					
F-07 Planning, ROW Acq., Des., & Const. of Channel Convey Impr. on Keegans Bayou	12/17/2019 A	2/28/2027																																					
F-08 Planning, ROW Acq., Des., & Const. of Channel Convey Impr. on Fondren Diversion Channel	3/3/2021	2/28/2026																																					
Z-02 Partnership Projects with Municipalities, Authorities, and Other Districts in Harris County	5/2/2019 A	7/11/2023																																					
Z-04 Partnership Projects with the Harris County Engineering Department	12/31/2040 A	8/26/2044 A																																					
White Oak Bayou			6/4/2012 A	1/8/2028																																			

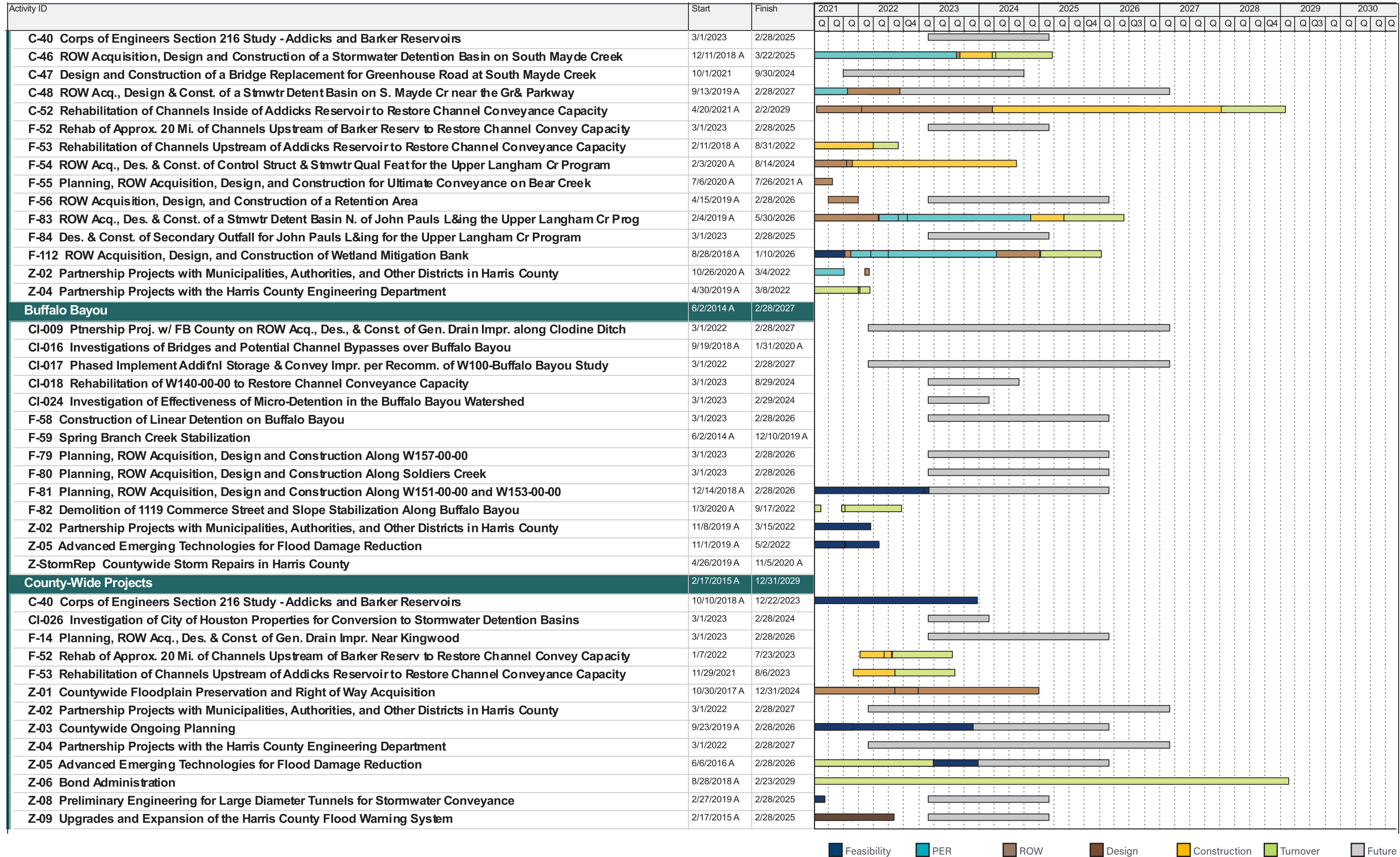


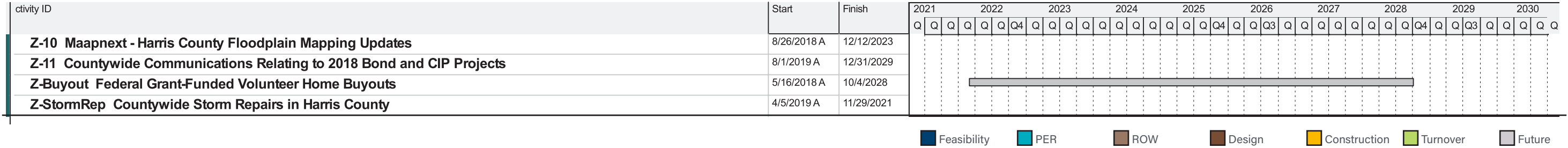


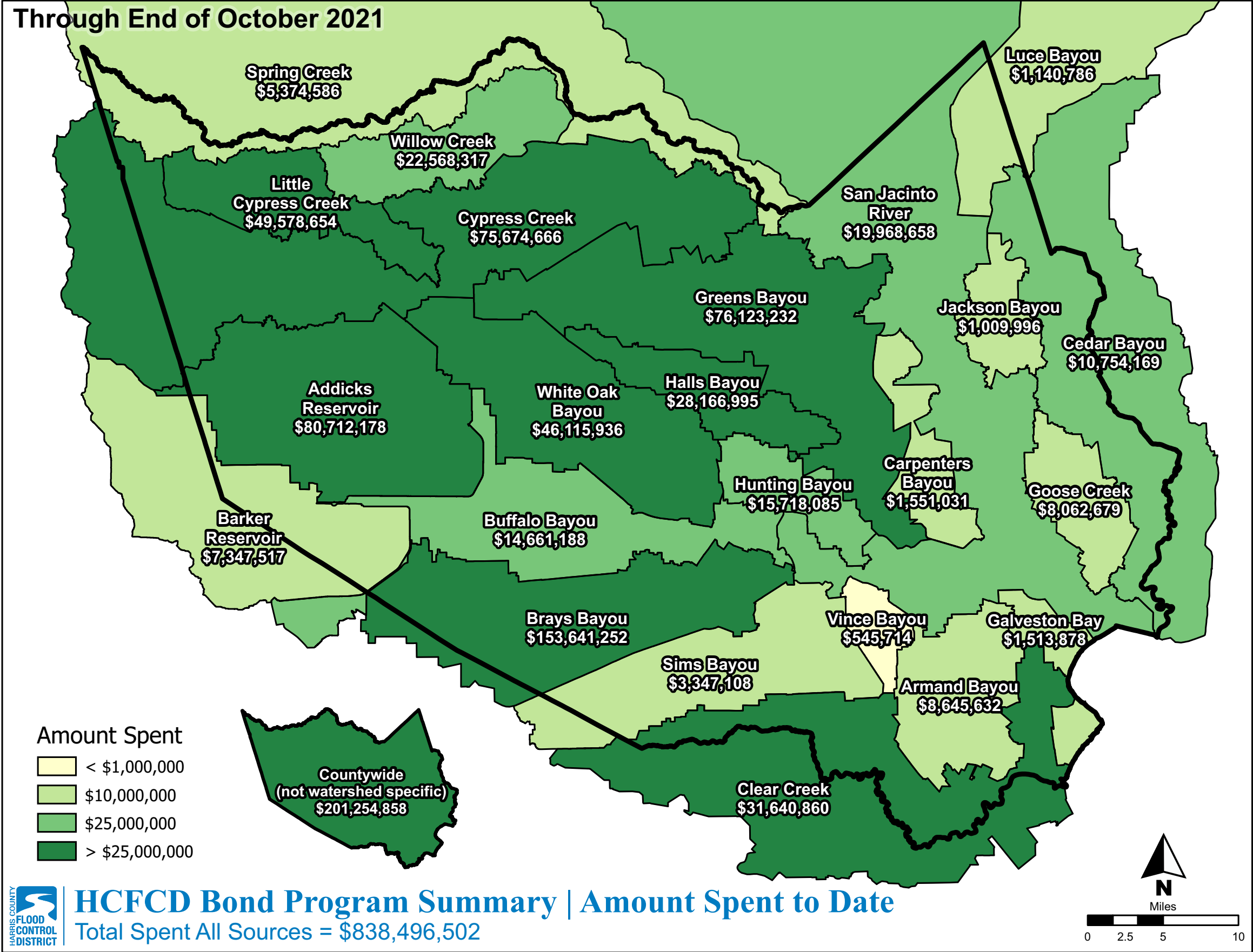


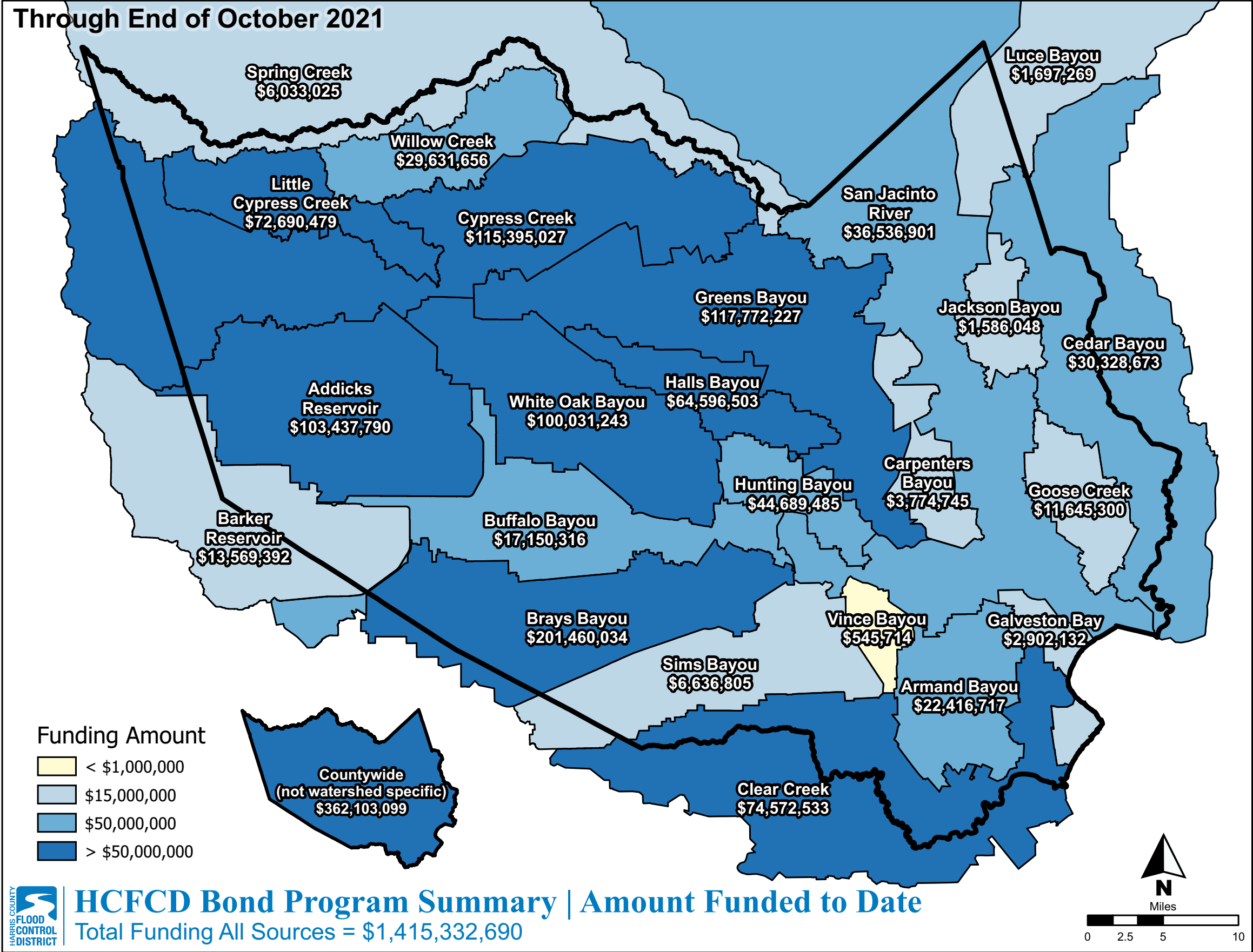
Activity ID	Start	Finish	2021		2022				2023				2024				2025				2026			2027			2028				2029			2030			
			Q	Q	Q	Q	Q	Q	Q4	Q	Q	Q	Q	Q	Q	Q	Q	Q	Q4	Q	Q	Q3	Q	Q	Q	Q	Q	Q	Q	Q4	Q	Q	Q3	Q	Q	Q	Q
F-40 Repairs & Enhancements to the Lower Greens Bayou Regional Detent Embankment & Control Structure	10/5/2018 A	2/28/2025																																			
Z-02 Partnership Projects with Municipalities, Authorities, and Other Districts in Harris County	10/28/2019 A	6/11/2025																																			
Z-03 Countywide Ongoing Planning	12/2/2019 A	9/18/2023																																			
Z-04 Partnership Projects with the Harris County Engineering Department	2/1/2021	12/22/2024																																			
Halls Bayou	10/1/2018 A	5/31/2029																																			
C-01 Construction of P518-26 Stormwater Detention Basin	2/28/2019 A	7/13/2023																																			
C-23 ROW, Design, and Construction of Channel Conveyance Improvements on P118-08-00	4/1/2020 A	2/28/2026																																			
C-24 ROW, Design, and Construction of Channel Conveyance Improvements on P118-09-00	4/1/2020 A	8/29/2025																																			
C-25 ROW, Design, and Construction of Channel Conveyance Improvements on P118-21-00	11/26/2018 A	10/9/2023																																			
C-26 ROW, Design, and Construction of Channel Conveyance Improvements on P118-23-00 and P118-23-02	10/1/2018 A	2/28/2026																																			
C-28 ROW, Design, and Construction of Channel Conveyance Improvements on P118-25-00 & P118-25-01	10/1/2018 A	2/28/2026																																			
C-30 ROW, Design, and Construction of Channel Conveyance Improvements on P118-27-00	9/21/2020 A	8/29/2025																																			
C-35 Design and Construction of Stormwater Detention Basin and Associated Channel Improvements	8/3/2020 A	12/10/2022																																			
C-41 Planning, ROW, Design and Construction of Halls Bayou Flood Risk Management Project	8/20/2020 A	5/31/2029																																			
CI-006 Design and Construction of a Stormwater Detention Basin in Brock Park	3/1/2023	2/28/2026																																			
Z-StormRep Countywide Storm Repairs in Harris County	6/25/2019 A	11/13/2020 A																																			
Cedar Bayou	3/13/2019 A	6/30/2028																																			
F-41 ROW Acq., Des. & Const. of Channel Convey Impr. along Clawson Ditch & Q124-00-00	9/1/2020 A	2/28/2026																																			
F-42 ROW Acquisition, Design and Construction of Channel Conveyance Improvements along Magee Gully	3/1/2022	2/28/2027																																			
F-43 ROW Acquisition, Design and Construction of Channel Conveyance Improvements along Adlong Ditch	1/27/2021 A	8/29/2025																																			
F-44 ROW Acquisition, Design and Construction of Channel Conveyance Improvements along Q130-00-00	3/13/2019 A	5/30/2026																																			
F-45 Planning, ROW Acq., Des. & Const of Channel Convey Impr. on Q134-00-00 & Q134-00-01	3/13/2019 A	3/31/2026																																			
F-46 ROW Acquisition, Design and Construction of the Q500-01 Stormwater Detention Basin	3/9/2022	3/23/2025																																			
F-47 ROW Acq., Des. & Const. of Stmwtr Detent Basins near Coastal Water Authority canals & IH 10	6/7/2019 A	12/15/2024																																			
F-48 Design and Construction of Crosby Eastgate Environmental Mitigation Bank	5/12/2020 A	4/15/2025																																			
F-69 ROW Acq., Des. & Const. of chan Convey Impr. on Q136-00-00 Part of the Upstream Cedar Bayou Proj.	6/29/2020 A	6/30/2028																																			
F-70 Upstrm Cedar Bayou Proj. ROW Acq. Des. & Const. Chan Convey Impr. & Stmwtr Det Basin Upstrm 1960	10/13/2020 A	2/28/2027																																			
F-123 Bond implementation Management (BIM) of the ROW Acq., Des. & Const in Cedar Bayou Watershed	9/16/2019 A	7/1/2025																																			
Jackson Bayou	8/15/2019 A	2/28/2026																																			
F-73 Investigations of General Drainage Improvements in Jackson Bayou Watershed	10/14/2019 A	12/16/2020 A																																			
F-107 ROW Acq., Des. & Const. of Gen. Drain Impr. in Jackson Bayou Watershed	8/15/2019 A	2/28/2026																																			
Z-04 Partnership Projects with the Harris County Engineering Department	7/16/2020 A	6/23/2022																																			
Luce Bayou	10/2/2018 A	2/28/2026																																			
F-51 Luce Bayou ROW Acquisition and Floodplain Preservation	6/1/2020 A	6/30/2025																																			
F-85 Investigations of General Drainage Improvements along Luce Bayou	10/14/2019 A	12/16/2020 A																																			
F-108 ROW Acq., Des. & Const. of Gen. Drain Impr. in Luce Bayou Watershed	3/1/2023	2/28/2026																																			
F-110 Planning, ROW Acquisition, Design and Construction of General Drainage Improvements Near Huffman	10/2/2018 A	2/10/2022																																			
Barker Reservoir	12/18/2018 A	2/28/2025																																			
C-53 Rehabilitation of Channels Inside of Barker Reservoir to Restore Channel Conveyance Capacity	3/1/2023	2/28/2025																																			
F-52 Rehab of Approx. 20 Mi. of Channels Upstream of Barker Reserv to Restore Channel Convey Capacity	12/18/2018 A	8/5/2022																																			
Addicks Reservoir	2/11/2018 A	2/2/2029																																			
C-36 ROW Acq., Design & Const. of Channel Convey Improve & Bypass Channel for S. Mayde Cr	4/10/2018 A	12/1/2020 A																																			
C-37 Design and Construction of Little York Stormwater Detention Basin	4/20/2021 A	2/28/2025																																			
C-38 Design and Construction of Dinner Creek Stormwater Detention Basin	5/22/2020 A	1/17/2026																																			











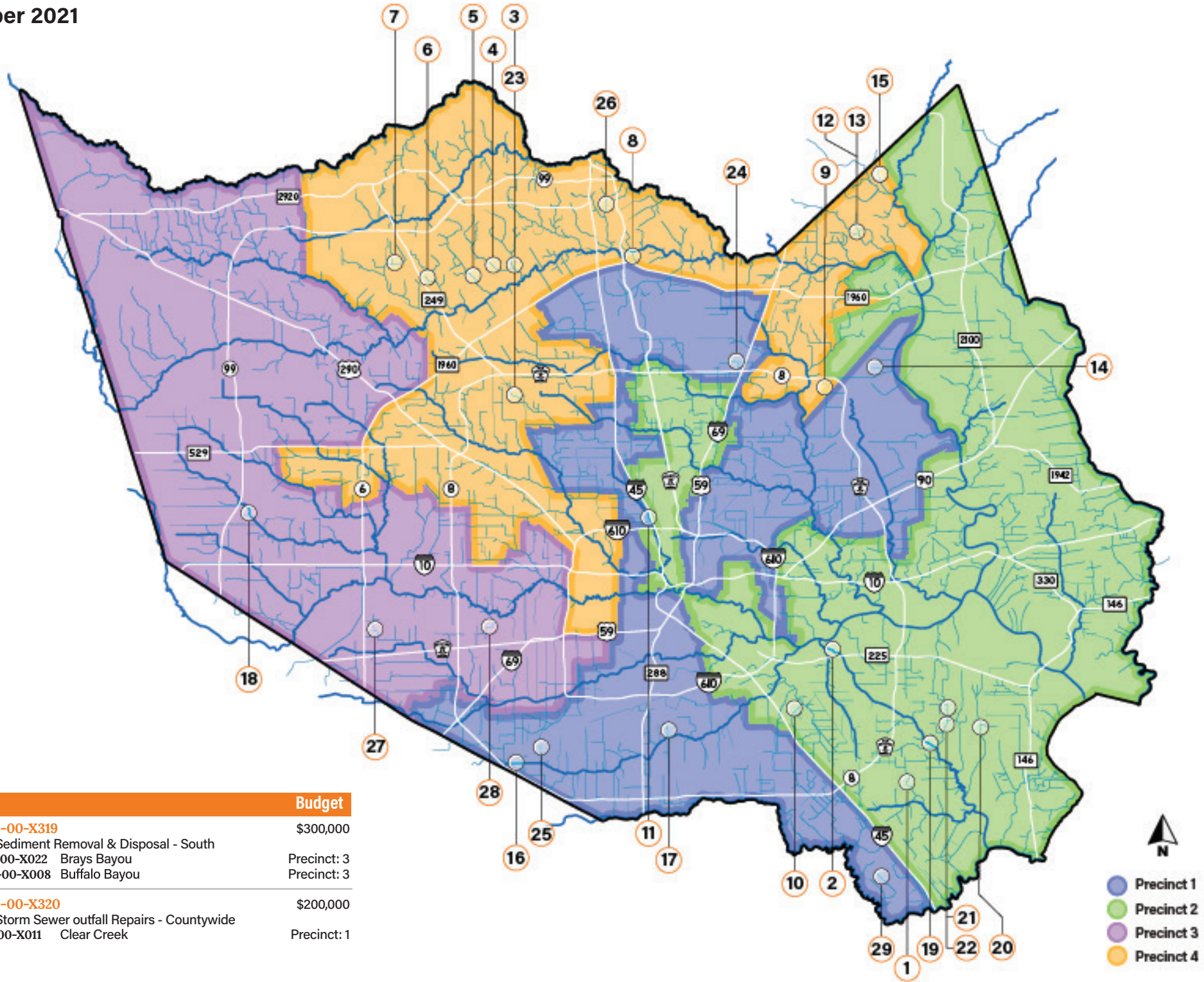


Maintenance Projects

Total Budget: \$59,435,469
Active Construction Projects - November 2021

Project		Budget
1	B504-01-00-X003 Armand Bayou Basin modifications to reduce standing water	\$945,096 Precinct: 2
2	I101-00-00-X018 Vince Bayou Erosion Repairs from Richey St. to Shaver St.	\$751,000 Precinct: 2
K100-00-00-X084 Major Maintenance of Cypress Creek Tributaries		\$13,430,031
3	K131-00-00-X029 Cypress Creek	Precinct: 4
4	K131-02-00-X027 Cypress Creek	Precinct: 4
5	K133-00-00-X034 Cypress Creek	Precinct: 4
K100-00-00-X085 Major Maintenance of Cypress Creek Tributaries		\$3,299,607
6	K140-04-00-X001 Cypress Creek	Precinct: 4
7	K142-07-00-X013 Cypress Creek	Precinct: 4
8	K117-00-00-X003 Cypress Creek Reinforced Concrete Spillway and Stilling Basin	\$1,197,520 Precinct: 4
9	P700-01-00-X018 Greens Bayou Wetland Mitigation Bank access road repairs	\$1,350,283 Precinct: 4
Z100-00-00-X261 Addicks Watershed De-Silt Project		\$2,703,890
10	C106-03-00-X016 Sims Bayou	Precinct: 4
11	E101-00-00-X048 White Oak Bayou	Precinct: 2
Z100-00-00-X280 General Drainage System Repairs - North		\$16,729,715
12	G103-33-00-X007 San Jacinto River	Precinct: 4
13	G103-33-00-X008 San Jacinto River	Precinct: 4
14	G103-53-00-X002 San Jacinto River	Precinct: 2
15	G103-80-03.1-X032 Cypress Creek	Precinct: 4
Z100-00-00-X281 General Drainage System Repairs - South		\$16,569,166
16	C100-00-00-X060 Sims Bayou	Precinct: 1
17	C128-00-00-X002 Sims Bayou	Precinct: 1
18	U101-08-00-X011 Addicks Reservoir	Precinct: 3
Z100-00-00-X304 Drainage System Repairs - Southeast Area		\$1,392,750
19	B100-00-00-X011 Armand Bayou	Precinct: 2
20	B106-00-00-X011 Armand Bayou	Precinct: 2
21	B112-00-00-X009 Armand Bayou	Precinct: 2
22	B112-00-00-X010 Armand Bayou	Precinct: 2
Z100-00-00-X312 Drainage Sediment Removal & Disposal - North		\$600,000
23	E121-00-00-X023 White Oak Bayou	Precinct: 4
24	P133-02-00-X003 Greens Bayou	Precinct: 1
Z100-00-00-X314 On-Call Sediment Removal County Wide		\$300,000
25	C132-00-00-X011 Sims Bayou	Precinct: 1
26	K120-00-00-X024 Cypress Creek	Precinct: 4

Project		Budget
Z100-00-00-X319 On-Call Sediment Removal & Disposal - South		\$300,000
27	D129-00-00-X022 Brays Bayou	Precinct: 3
28	W147-00-00-X008 Buffalo Bayou	Precinct: 3
Z100-00-00-X320 On-Call Storm Sewer outfall Repairs - Countywide		\$200,000
29	A114-00-00-X011 Clear Creek	Precinct: 1





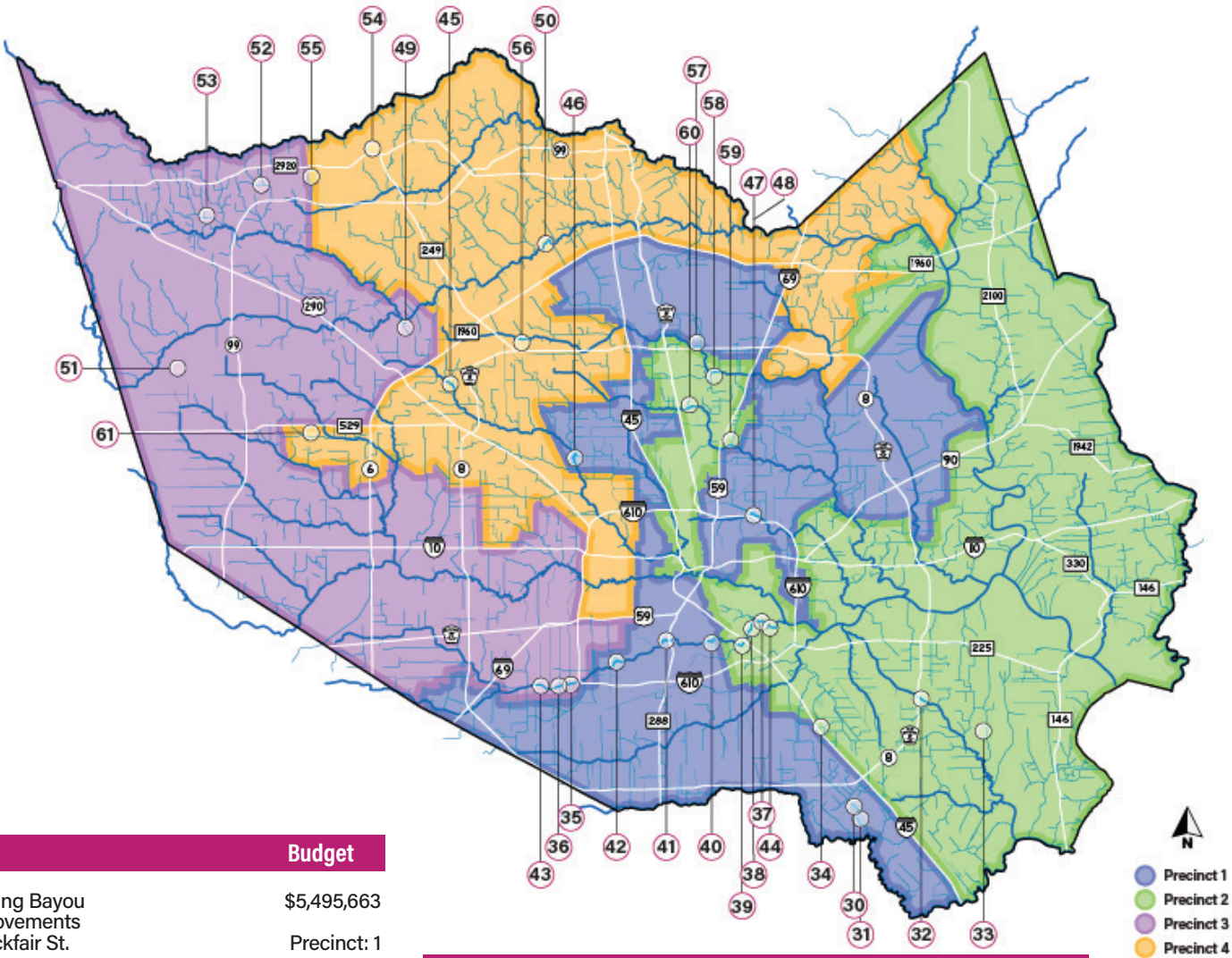
Capital Projects

Total Budget: \$231,896,372

Active Construction Projects - November 2021

Project	Budget
30 A120-00-00-C003 Clear Creek Mud Gully Channel Conveyance Improvements From Basin A520-03-00 to Sagerock Dr.	\$5,755,382 Precinct: 1
31 A520-00-00-E003 Clear Creek Phase 3 Construction of South Belt Stormwater Detention Basin	\$16,988,090 Precinct: 1
32 B100-00-00-E002 Armand Bayou Widening & Deepening of Armand Bayou Beltway 8 to Spencer Hwy	\$5,105,163 Precinct: 2
33 B509-03-00-E002 Armand Bayou Widening and Deepening of Armand Bayou at Beltway 8 East to Spencer Hwy	\$2,111,794 Precinct: 2
34 C106-03-00-C007 Sims Bayou Phase 4 Channel Conveyance Improvement East of I-45 at Shawnee to S. of Edgebrook	\$6,482,958 Precinct: 2
D100-00-00-B030 Brays Bayou Federal Flood Control Project Multi-Site Project	\$20,530,795 Precinct: 3
35 D100-00-00-B030 Brays Bayou South Rice Blvd. Bridge	Precinct: 3
36 D100-00-00-B031 Brays Bayou Chimney Rock Bridge	Precinct: 3
D100-00-00-B047 Brays Bayou Federal Flood Control Project Multi-Site Project	\$49,431,397 Precinct: 1, 2, 3
37 D100-00-00-B006 Brays Bayou S. 75th Bridge	Precinct: 2
38 D100-00-00-B008 Brays Bayou Lawndale Bridge	Precinct: 2
39 D100-00-00-B009 Brays Bayou Telephone Bridge	Precinct: 2
40 D100-00-00-B0011 Brays Bayou Calhoun Bridge	Precinct: 1
41 D100-00-00-B0015 Brays Bayou Alameda Bridge	Precinct: 1
42 D100-00-00-B026 Brays Bayou Buffalo Speedway Bridge	Precinct: 1
43 D100-00-00-B033 Brays Bayou Hillcroft Bridge	Precinct: 3
44 D100-00-00-B038 Brays Bayou UPRR Galveston Sub	Precinct: 2
45 E100-00-00-E005 White Oak Bayou Phase 4 Channel Conveyance Improvements E. of IH-45 at Shawnee to S. of Edgebook	\$20,818,831 Precinct: 4
46 E100-00-00-E006 White Oak Bayou White Oak Bayou Federal Flood Risk Reduction Project Channel Modifications - Discrete Segment 106 Cole Creek to Hollister Rd.	\$13,021,335 Precinct: 1
47 H100-00-00-E005 Hunting Bayou Hunting Bayou Federal Flood Risk Management Project Along Hunting Bayou from US-59 to Homestead Det. Pond	\$16,338,008 Precinct: 1

Project	Budget
48 H100-00-00-E006 Hunting Bayou Channel Conveyance Improvements UPRR Yard Upstream to Pickfair St.	\$5,495,663 Precinct: 1
49 K163-00-00-E002 Cypress Creek Channel Conveyance Improvements Cypress Creek Confluence to Cypress N. Houston	\$8,003,743 Precinct: 3
50 K500-23-00-E001 Cypress Creek E&R Agreement: TC Jester Detention Basin East of T.C. Jester Blvd. & South of Cypresswood Dr.	\$1,225 Precinct: 4
51 K700-01-00-Y002 Addicks Reservoir Katy Hockley Mitigation Bank Intersection of Katy-Hockley Road and House-Hahl Road	\$4,369,191 Precinct: 3
52 L512-01-00-E004 Little Cypress Creek Kleb-Mueschke Stormwater Det. Basin Improvements Mueschke Rd., one-mile North of Grand Pkwy	\$2,821,976 Precinct: 3
53 L514-01-00-E002 Little Cypress Creek E&R Agreement: Bauer-Hockley Stormwater Det. Basin Bauer-Hockley Rd. East of Becker Rd.	\$1,000 Precinct: 3
54 M124-00-00-E001 Willow Creek Channel Excavation - Stormwater Detention Basin - Phase I SH 249 to FM 2920	\$3,548,377 Precinct: 4
55 M528-01-00-E001 Willow Creek E&R Agreement: Cypress Rosehill Stormwater Detention Basin Cypress Rosehill Rd. South of Seidel Cemetary Rd.	\$1,000 Precinct: 4



Project	Budget
56 P500-02-00-E013 Greens Bayou Cutten Stormwater Detention Basin Improvements North of Beltway 8 and East of SH-249	\$14,213,282 Precinct: 4
57 P500-04-00-E005 Greens Bayou Aldine Westfield Stormwater Detention Basin - Phase 1 Lauder Road and JFK Boulevard	\$11,420,726 Precinct: 2
58 P500-06-00-E005 Greens Bayou Lauder Stormwater Detention Basin - Phase 1 Lauder Rd. & JFK Boulevard	\$15,744,721 Precinct: 2
59 P518-10-00-E002 Halls Bayou Excavation of Little York Basin & Hopper Basin North to Langely Rd., West to Hirsch Rd., East to US-59 and South to Hartwick Rd.	\$3,775,721 Precinct: 2
60 P518-11-00-E001 Halls Bayou Excavation of P518-11-00 Detention Basin Along Halls Bayou, West of Aldine-Westfield Rd., East of US -59 South of Aldine Mail Rd.	\$5,913,715 Precinct: 2
61 U520-01-00-E002 Addicks Reservoir E&R Agreement: Dinner Creek Stormwater Det. Basin FM-527 and Greenhouse Rd.	\$1,000 Precinct: 4