

# Court Letter Submittal for Public Necessity - Submitted by Richard Harris



Current step	Status	Progress
Court Coordinator	In progress	60%

Printed on  
2/27/2025, 1:28 PM

## Court Letter Routing

Projected Court Date*	Type of Submittal*
3/27/2025	<b>Public Necessity</b> Please use the general Court Letter Submittal for any Misc. items.

## Submittal Information

Description\*  
Voluntary acquisition of a 1.192-acre tract, G103-00-00-34-823.0.

Project ID

Z100-00-00-R008  
Precinct  
1,2,3,4

Precinct  
3

Unit #  
G103-00-00

Bond ID\*

Z-01  
MapID  
Z-01

Agency/Consultant/Contractor/Vendor

[GRANT-COURT-ORDER.docx \(sharepoint.com\)](#)


[RCA Link](#)

## Additional Submittal Information

Project Name*	Purpose*	Number of Tracts*
Countywide Floodplain Preservation and Right of Way	floodplain preservation	1
Type of Acquisition	RCA Text Related to Fees*	
<input type="checkbox"/> Mandatory	<input type="checkbox"/> Easement	
<input checked="" type="checkbox"/> Voluntary	<input type="checkbox"/> Revised Fee	
	<input checked="" type="checkbox"/> Simple Fee	

## Attachments

Attachments



Tract Map G103-00-00-34-823.0.pdf


613.42 KB

Request for Court Action (RCA)



Findings & Declarations, G103-00-00-34-823.0.doc

35.50 KB



RCA and Leadership Briefing G103-00-00-34-823.0.docx


54.27 KB

Scan Doc ID

Scan Doc ID

Progress			60%
Start	Richard Harris 1/27/2025, 9:38 AM	Richard Harris	Completed
Project Manager			Skipped
PGA Manager			Skipped
Department Manager	James Wade 1/27/2025, 11:08 AM	James Wade	Completed
Additional Reviewer			Skipped
Division Manager			Skipped
Division Director			Skipped
Finance/PGA Review			Skipped
Precinct Coordinator Review			Skipped
Chief Project Delivery Officer			Skipped
Executive Director			Skipped
Court Coordinator	Yesenia Martinez	1/29/2025, 11:08 AM	In progress
HOLD for CC	Yesenia Martinez		Not started
Pending CC Approval	Yesenia Martinez		Not started
Initiator Update	Richard Harris		Not started
Court Letter Submittal Email	James Wade		Not started
Pending CC Approval	Yesenia Martinez		Not started
Completed	Richard Harris		Not started

Comments



No comments

## **FINDINGS AND DECLARATIONS:**

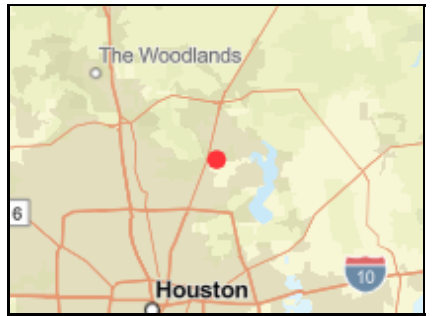
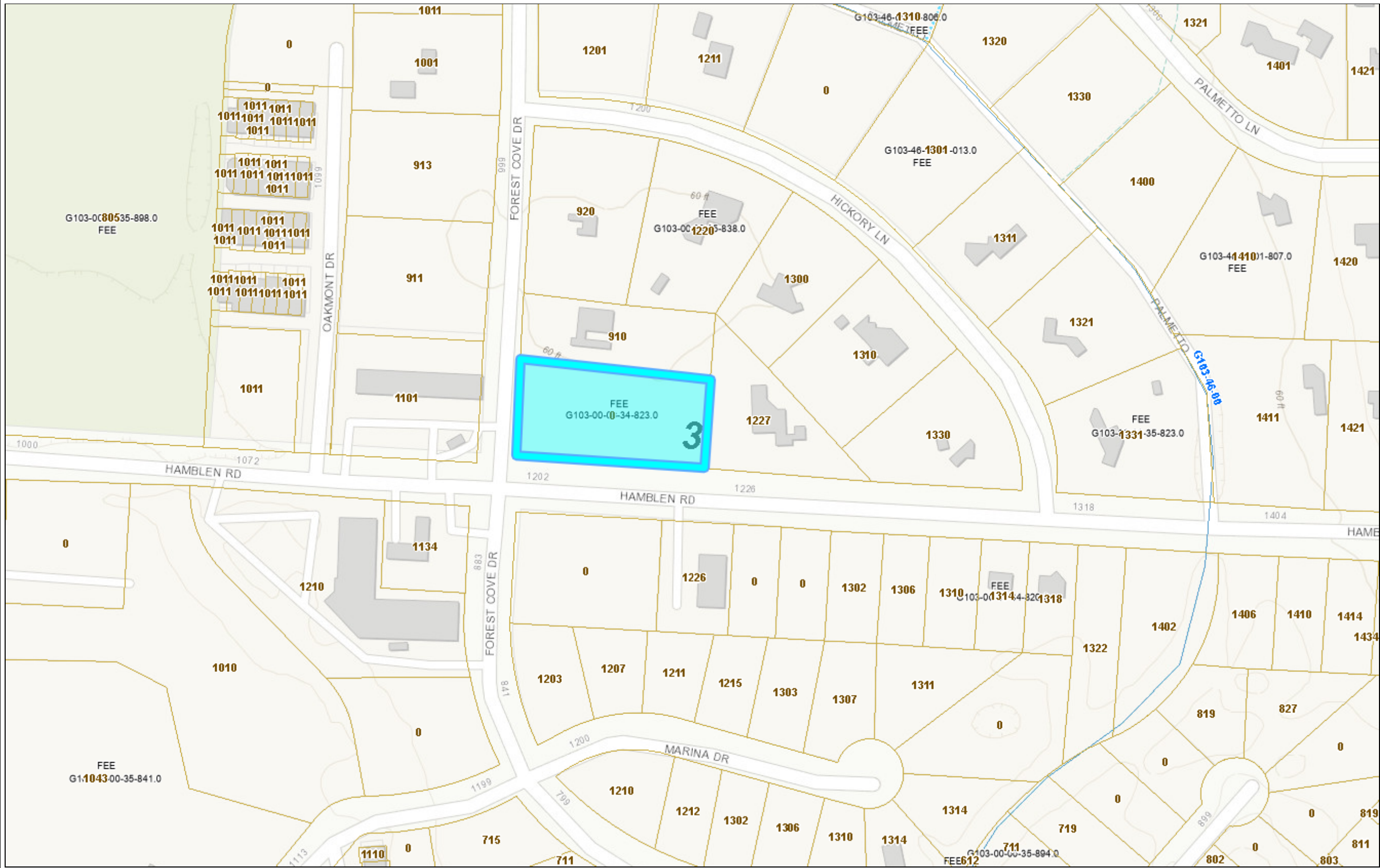
**WHEREAS**, Commissioners Court of Harris County, Texas, acting on behalf of the Harris County Flood Control District, has received and reviewed the survey(s) of property to be acquired for the public project known as Countywide General Acquisition Z100-00-00-R008, one (1) fee simple tract in Harris County, Texas for the purpose of floodplain preservation (referred to herein as “the Project”), it is **FOUND AND DECLARED** that:

Public necessity exists for the acquisition of the real property identified and/or described in the survey(s) attached hereto as exhibits and any improvements thereon (referred to herein as “the Property”).

**IT IS, THEREFORE, DECLARED** that:

1. Public necessity exists for the Project and for the voluntary acquisition of the Property;
2. The Real Property Division is authorized and directed to obtain appraisal(s), survey(s), title information pertaining to the Property; that official purchase offer(s) be made based on appraised value and to negotiate for the purchase of fees simple in the Property, including, but not necessarily limited to closing costs;
3. The Real Property Division is authorized and directed to provide relocation assistance to displaced property owners or tenants;
4. The Real Property Division is authorized and directed to sign any and all documents required to close the transactions contemplated hereby;
5. The County Judge, County Attorney, the County Clerk, the County Auditor, the County Treasurer; and Harris County Engineering Department are authorized and directed to perform any and all necessary acts, within their respective duties, toward the final acquisition of the Property within the Project and the payment of compensation therefor.

<u>Tract No.</u>	<u>Size</u>	<u>Property interest</u>
G103-00-00-34-823.0	1.192 acres	fee simple



## Legend

- Precinct Boundary
- Precinct Boundary (Outline)
- 3
- PAS Base Layers
- Parcels - Harris County Labels
- Parcels - Harris County
- Right of Way (Grantee)
- Unit Tract Number
- Interest
- Hydro
- Channel System
- OPEN
- STORM SEWER
- Bodies of Water
- Body of Water
- Jurisdictions
- Harris County Boundary

0 50 100  
ft



The roadway data used in this map are derived from the STARMap®. STARMap is a registered trademark of the Houston-Galveston Area Council and the Geographic Data Committee.  
Key Map® and the Key Map Unique Grid® are registered trademarks of Key Maps, Inc. and are protected by Federal Trademark law. Any use of the Key Map Unique Grid must have the written authorization of Key Maps, Inc.